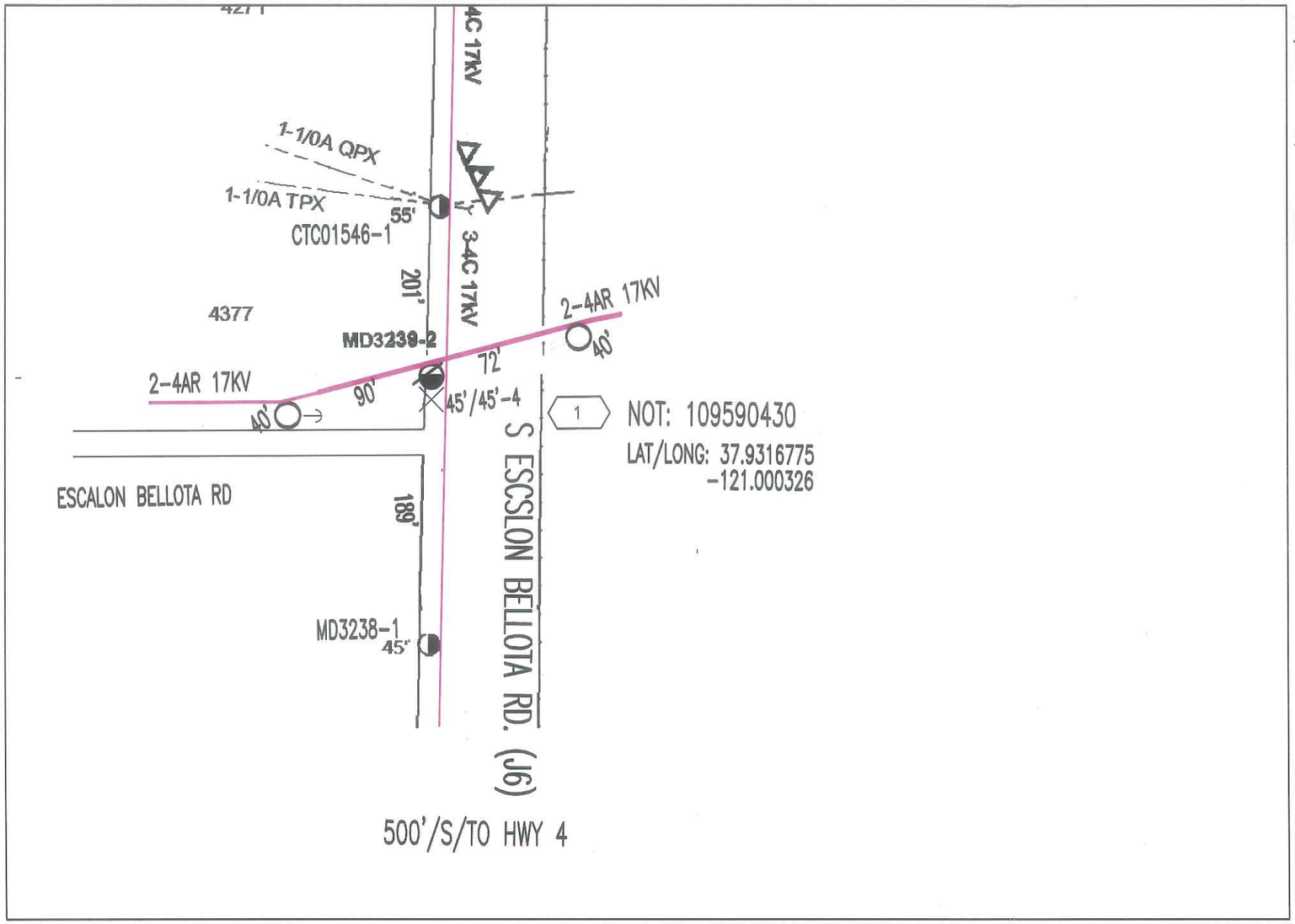

NOTES TO JOB:
LOC 1:
-REPLACE 45' JOINT POLE 1'/S/O OLD POLE

-TCP/SAN JOAQUIN CO. PERMIT REQUIRED

JOINT POLE INFO:
PG 150068XT

LEGEND:
- JOINT POLE
- REM JOINT POLE
- NEW POLE

FIRE AREA NON-EXEMPT EQUIPMENT STAMP

Identify the Subject Pole Fire Area District (per Doc. #072148 and Utility Bulletin TD-2301B-004):

☐ FRA ☐ SRA ■ LRA
☐ OWF ☐ UWF

Per the Power Line Fire Prevention Field Guide, the equipment being installed is:

☐ Exempt ☐ Non-Exempt ☐ N/A

☐ If installing Non-Exempt Equipment in a Fire Area, verify in SAP that the the CN-25 has been activated.

By: Fred Brown (FJB2)
Signature, Name [Corp ID], Date

PROJECT CONDITIONS STAMP

Type(s) of Work:
☐ New Business
☒ PG&E Maintenance & Construction

Project Conditions:
☒ NONE APPARENT (if project design changes, contact ADE)
or
☐ CONDITIONS APPLY:
☐ PERMITS ☐ TAILBOARD ☐ OTHER
(Provide additional information on line below)

BY: Fred Brown (fjb2)
SIGNATURE, NAME, [CORPORATE ID], DATE

Underground Service Alert

CALL BEFORE YOU DIG

Call: TOLL FREE
811

TWO WORKING DAYS BEFORE YOU DIG

NO GAS CONFLICTS FOR THIS PROJECT
GAS PLATS: Map#

RAPTOR CONSTRUCTION

ESTIMATOR:	SUPERVISOR:
FRED BROWN	CHARLES MADISON
(925) 327-0990	(916) 760-1954
ADE:	JOB OWNER:
DAN CHAVIS	KIMBERLY VAN FLEET
(916) 760-2983	(209) 942-1622

17KV
LIGHT LOADING
BLOCK MAP: V1806
CIR. 163571702
AVENA SUB 1
S/S DEVICE:SWT 2975
'D' INSULATION
NON CORROSION
CLASS 17KV AREA
FIRE AREA: LRA
RAPTOR AREA: YES
SURGE DISTRICT: 3

CO:
SD:
NOTIF.: 109590430
SAP ID:103215269
SHT: 1 OF 1 SHEETS
REV.
PM: 31119253

CONSTRUCTION DRAWING
REPLACE DETERIORATED POLE
AC/F4222 S. ESCALON BELLOTA RD. 2S
FARMINGTON

PACIFIC GAS AND ELECTRIC COMPANY

PG&E

EST: FRED BROWN
ADE: DAN CHAVIS
SUPV: CHARLES MADISON
REP: KIMBERLY VAN FLEET
PLNR:
SCALE: NO SCALE
DATE: 04/20/15

ALL FLAGGERS WILL COMMUNICATE THROUGH HAND SIGNALS AND WALKIE TALKIES WITH ONE ANOTHER

SIGNS BEING USED

- 48X48" W3-4 (BE PREPARED TO STOP)
- 48X48" C9A (CA)
- 48X48" W20-4 (ONE LANE ROAD AHEAD)
- 48X48" W20-1 (ROAD WORK AHEAD)

mph	feet			
SPEED	TAPER	SIGN SPACING	TAPER	TANGENT
25	125'	**100'**	25	50
30	180'	**250'**	30	60
35	245'		35	70
40	320'		40	80
45	540	**350'**	45	90
50	600'		50	100
BUFFER(1/2taper)		SHOULDER(1/3taper)		

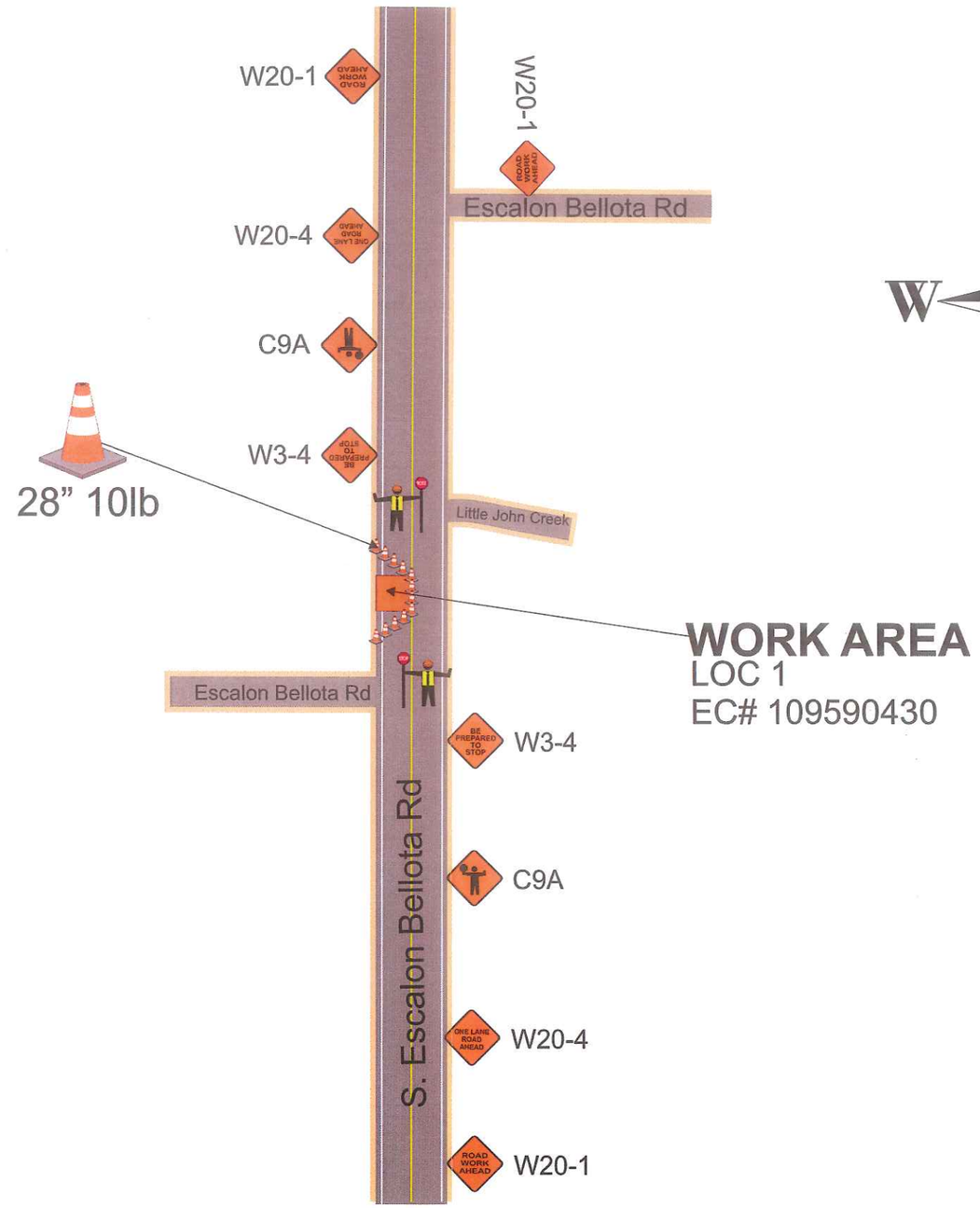



ADDITIONAL FLAGGER TO MAINTAIN CLOSURE AND ASSIST BICYCLE, PEDESTRIAN AND DRIVE WAY TRAFFIC SHOULD NEED ARISE

For TCP questions call
ROBERT @ 209-200-3351

SEE SPEC SHEET 2 FOR ADDITIONAL TRAFFIC CONTROL STIPULATIONS

Pedestrian and Bicycle Access to remain open at all times.

Minimum 12ft clearance for traffic

Work shall not exceed 12 hours

C17(CA)
ROAD WORK
35
MPH
Placed at each W20-1

TOW-AWAY ZONE
R30 24X24" BARRICADE MOUNTED, PLACED ON BOTH SIDES OF STREET 20' APART 72HR PRIOR TO START OF WORK

ELEC
PM# 31119253

Owner: SAN JOAQUIN COUNTY		
Project Location: S. Escalon Bellota Rd @ Little Johns Creek		Project City: Farmington , CA
Prime Contractor: PG&E		Traffic Control Contractor: City Rise Services, Inc.
Phone: 209-333-0807	Sheet Number: PS-1	Date: 4/22/2015
Prepared By: CITY RISE SERVICES, INC		

NOT TO SCALE

HOURS OF WORK SHALL BE DETERMINED BY SAN JOAQUIN COUNTY